



Primary

**Safer Behaviour
Safer Transport
Safer Travel**



**Transport for
West Midlands**

Pause for Discussion



**HOW DID YOU USUALLY
TRAVEL TO SCHOOL?**



**HOW WILL YOU TRAVEL IN
SEPTEMBER?**

Key information from film

HOW TO TRAVEL SAFELY



- **Only use public transport when it is essential and you have no other travel option** – could you walk or cycle?
- **Check your journey before you travel** – check your journey and allow extra time.
- **Stay Alert** – look out for new information while you are travelling and follow all instructions.
- **Be prepared** – always wear a face covering on public transport, use contactless payment & hand sanitiser.

Stay Safe, Stay Apart

You must wear a face covering.

Do not crowd at doorways to get on board and leave space for people to exit.

Do not sit next to others unless they are from your household.

Use mobile, smartcard or contactless payments.

Allow extra time in case you can't get on the first service that arrives.

When you arrive at stops/stations check for any changes to the way to you need to enter or exit.


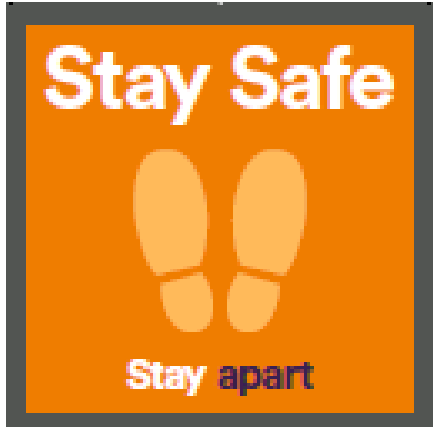
Transport operators are working hard to keep you safe.

- **Extra cleaning** on buses, trains and trams to help keep you and transport staff safe.
- **Look out for signs and instructions** to help guide you to keep your distance on public transport. Please keep away from others to protect yourself and those around you.
- **Passengers** will be limited on board services to keep everyone safe.

Signs you may see on buses





Signs you may see on trains



Signs you may see on trams

**Stay Safe
Stay Apart**

We're working hard to keep everyone safe.


-  Please wear a face covering
-  Keep space between yourself and others
-  Carry hand sanitiser and wash your hands before and after travelling
-  Allow others to get off the tram before getting on
-  Pay for your ticket in advance or use contactless where possible
-  Thank you for supporting our efforts. Enjoy your journey.



Stay Safe




Stay Apart




Stay clear of the doors to allow all people to enter and exit safely

We're all in this together

Please be kind to customers and staff



Buy your ticket in advance or use contactless payment



**See
Something
Say
Something**



Click on our website
safertravel.info/ASB
to report anti-social behaviour



What should you do in an emergency?

ALWAYS DIAL 999 WHEN IT IS AN EMERGENCY

EG. WHEN A CRIME IS HAPPENING, SOMEONE IS INJURED, BEING THREATENED OR IN REAL DANGER

Discussion

How should we behave when travelling?

Anti-social behaviour is any activity which impacts negatively on other people or property.

Can you think of any examples?



How many CCTV cameras on an average bus?

❖ Under 5?

❖ Up to 8?

❖ Up to 12?





**2,000 cameras feed to 150
screens which are
monitored 24 hours a day,
7 days a week**

Use Journey Planning Worksheets

Journey Planning

You can journey plan in lots of different ways using whichever method suits you. You can use Google Maps, the transport operator's website or App eg National Express West Midlands for buses or Network West Midlands for bus, train and tram.

Go to
www.googlemaps.co.uk

What is your home postcode?

Where are you going?

How will you get there? (circle)

Bus / train / tram / walk / cycle / car

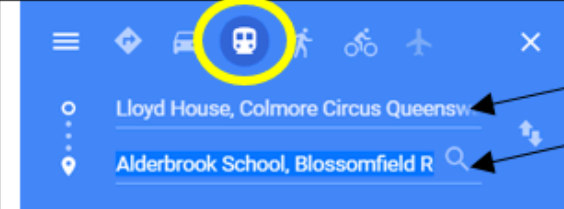
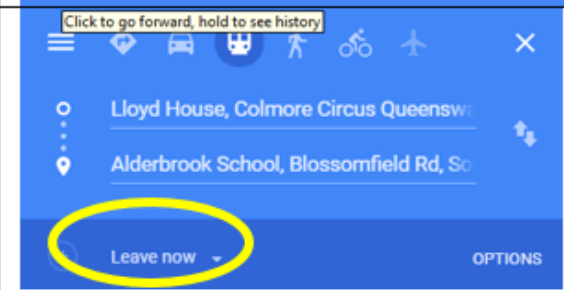
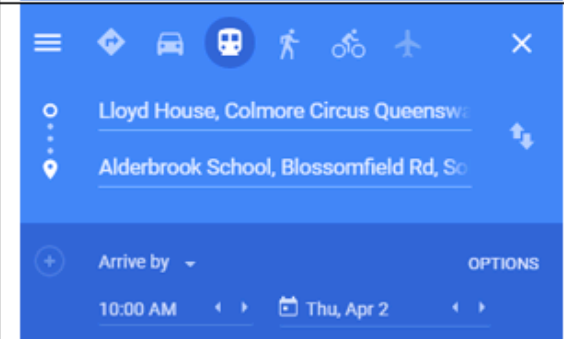
What time do you need to arrive? _____:

What time do you finish? _____:



Journey Planning Using Google Maps App

Google Map Journey Planning

	<ul style="list-style-type: none"> • Choose the public transport option. • Put in where you are travelling from. • Put in where you are travelling to.
	<p>To tailor the options to when you want to travel or arrive, click on the Leave now option and choose as appropriate.</p>
	<p>I need to arrive by 10am so I've put in an arrival time and the date I want to travel.</p>

Lloyd House, Colmore Circus Queenswa
Alderbrook School, Blossomfield Rd, So

9:00 AM (Thursday)–9:57 AM 57 min

Walking > Bus 6

9:07 AM from Carrs Lane (Stop MS7)

Walking 9 min

[DETAILS](#)

8:53 AM (Thursday)–9:50 AM 57 min

Walking > Bus 6

8:55 AM (Thursday)–9:57 AM 1 h 2 min












Bus 16 Platinum > Bus 6

8:58 AM (Thursday)–9:57 AM 59 min

Walking > Bus 4 > Bus A12

I am going to choose this option as it gives me a little extra time in case my bus is delayed.

Just click on the option for further details.

- 8:53 AM  Lloyd House
Colmore Circus Queensway, Birmingham B4 6DG
-  Walk
About 7 min , 0.3 mi
 Use caution - may involve errors or sections not suited for walking
 -  Walk south-west on Colmore Circus Queensway towards Snow Hill Queensway
0.1 mi
 -  Slight right onto Bull St
0.1 mi
 -  Turn left to stay on Bull St
56 ft
 -  Turn right onto Corporation St
49 ft
 -  Corporation St turns slightly left and becomes Bull St
400 ft
 -  Bull St turns slightly right and becomes High St
174 ft
 -  Turn left onto Carrs Ln
 Destination will be on the right
79 ft

These are my walking directions from Lloyd House to where the bus stop is located. As you can see I need to leave at 08:53 for my 7 minute walk.

9:00 AM	○	Carrs Lane (Stop MS7)
	🚌	6 Solihull
		48 min (43 stops) - Stop ID: nwmwgpjp Service run by national express West Midlands
9:01 AM	●	Moor Street Queensway (Stop MS16)
9:03 AM	●	Park Street (Stop PA3)
9:05 AM	●	Digbeth Coach Station (Stop DS5)
9:06 AM	●	Gibb St
9:07 AM	●	Adderley St
9:08 AM	●	Trinity Terrace
9:09 AM	●	Bordesley Middleway
9:10 AM	●	Auckland Rd
9:11 AM	●	Main St
9:12 AM	●	Ladypool Rd
9:13 AM	●	Palmerston Rd
9:13 AM	●	Stoney Lane
9:14 AM	●	Wilton Rd
9:16 AM	●	Baker St
9:17 AM	●	Avondale Rd
9:18 AM	●	Formans Rd
9:20 AM	●	Grove Rd

My bus leaves at 09:00. Every bus stop has either a place name or number so you can easily check you have the right stop. I need the number 6 bus which will take 48 minutes and will make 43 stops and is run by National Express.

9:32 AM	●	Robin Hood Island Southside
9:33 AM	●	Hall Green Boundary
9:34 AM	●	Sandy Hill Rd
9:35 AM	●	Jacey Rd
9:36 AM	●	The Saracens Head
9:37 AM	●	Longmore Rd
9:38 AM	●	St James Church
9:39 AM	●	Union Rd
9:40 AM	●	Bishopton Close
9:41 AM	●	Sainsbury's
9:42 AM	●	Stratford Rd
9:43 AM	●	Cranmore Rd
9:45 AM	●	Longmore Rd
9:46 AM	●	Charles Rd
9:48 AM	○	Dingle Lane

You can also check the bus stops as you go past. Make a note of the name of the stop before the stop where you want to get off. Press the bell as soon as the bus moves away from the stop before yours.

Press bell once you move away from the penultimate stop.

9:48 AM	○	Dingle Lane
	†	Walk
		About 2 min , 0.1 mi
	▲	Use caution - may involve errors or sections not suited for walking
	↑	Walk north-east on Blossomfield Rd/B4102 towards Alder Park Rd
		0.1 mi
9:50 AM	⊙	Alderbrook School Blossomfield Rd, Solihull B91 1SN

At Dingle Lane get off the bus and following the walking directions.

Remember you either need a pass or the right money as buses will not give out change.

Remember to journey plan the return trip too!

Plan Your Journey

1:22 PM	○	Moor Street Queensway (Stop MS16)
		🚋 4 Solihull
		11 min (11 stops) · Stop ID: nwmagwga
		Service run by national express West Midlands
1:24 PM	●	Park Street (Stop PA3)
1:25 PM	●	Digbeth Coach Station (Stop DS5)
1:26 PM	●	Gibb St
1:27 PM	●	Adderley St
1:28 PM	●	Trinity Terrace
1:29 PM	●	Bordesley Middleway
1:30 PM	●	Auckland Rd
1:31 PM	●	Main St
1:32 PM	●	Ladypool Rd
1:33 PM	●	Palmerston Rd
1:33 PM	○	Stoney Lane

1:33 PM	○	Stoney Lane
	🚶	Walk
		About 6 min , 0.3 mi
	⚠️	Use caution - may involve errors or sections not suited for walking
	↑	Walk north-west on Stratford Rd/A34
		75 ft
	↶	Turn left onto Highgate Rd/A4167
		302 ft
	↶	Turn left onto Stoney Ln
		0.1 mi
	↷	Turn right onto Colville Rd
	📘	Destination will be on the left
		289 ft
1:39 PM	◎	Nelson Mandela School
		20 Colville Rd, Birmingham B12 8EH

After planning your journey...

What time should you leave the house?

How long is your journey?

Did you remember to check your return
journey?

Pause for Discussion

Why shouldn't we
distract the driver!



Transport Operators have the discretion to deny travel for anti-social behaviour



Always:-

- ☺ **Wait at the bus stop/station in a sensible manner**
- ☺ **Ensure you have the means to travel – a valid ticket/pass or the correct change**
- ☺ **Act safely and responsibly when travelling**
- ☺ **Co-operate with staff, treat them and other passengers with respect**
- ☺ **Ensure you are the only person to hear your music**
- ☺ **Pick up all your litter and have respect for property**
- ☺ **Respect other passengers' property and space**

**See
Something
Say
Something**



TEXT
83010
safertravel.info/ASB

 SAFERTRAVEL

All passengers have the right to travel safely.



Never:

- ☹ Use language which can offend
- ☹ Smoke (including vaping and e-cigarettes), take drugs or drink alcohol on public transport or their premises
- ☹ Behave in a way considered anti-social eg no fighting, shouting, swearing, spitting, graffiti etc
- ☹ Push or rush towards the bus/train/tram when it arrives – you may push someone into the path of a moving vehicle. Only board the vehicle once it has stopped and the doors opened. Let other passengers exit before attempting to board
- ☹ Put your feet on seats or vandalise public transport property
- ☹ Commit any crime that affects our services, passengers, staff or property
- ☹ Be abusive towards staff or passengers

If you see any anti-social behaviour during bus journeys, **say something.**



TEXT
83010

Text:

Bus, leave a space then tell us the time, date, location, route number and incident details.

This is a non emergency service. In an emergency please dial 999 and ask for the Police. Standard network rates apply.

Man drunk causing trouble at Plainfields station

Very rowdy on 11pm train to Buryford. Please send help!

Teens vandalising Eastbridge station Platform 4



text BRITISH TRANSPORT POLICE
61016


Report crime or incidents on your train or at your station - discreetly
let's make a difference

In an emergency call 999
BRITISH TRANSPORT POLICE


Top Tips for Travelling on public transport..



ALLOW EXTRA TIME FOR TRAVELLING.



CHECK YOUR JOURNEY BEFORE YOU TRAVEL. WEAR A FACE COVERING, USE HAND SANITISER & A CONTACTLESS FORM OF PAYMENT.



KEEP THE REQUIRED SAFE DISTANCE AWAY FROM OTHERS.

Remember:

Practice your new school journey over the summer

You are responsible for your personal safety – make the right choices

If you do need any help while you are travelling – ask 😊



**Keep safe,
keep apart and
only travel if
necessary.**